Caltrans Blueprint Workshop

SACRAMENTO REGION
Blueprint
TRANSPORTATION / LAND USE STUDY

Performance Measures

August 2, 2005

SACOG

VALLEY VISION

Developing Performance Measures

SACRAMENTO REGION Blueprint TRANSPORTATION / LAND USE STUDY

- Sacramento Blueprint Study used a ‘regional conversation’ framework
- Many participants, many objectives
- Planning principles set up as an aid for the discussion
- Data and models
- Performance measures

Seven principles of smart growth

SACRAMENTO REGION
Blueprint
TRANSPORTATION / LAND USE STUDY

Transportation Choices

Compact Development

Mixed Land Uses

Housing Choices

Use Existing Assets

Conserve Natural Resources

Quality Design

Housing Choices

SACRAMENTO REGION Blueprint TRANSPORTATION / LAND USE STUDY

ALL HOUSING TYPES
Existing Plus Growth in 2050
(in percent)

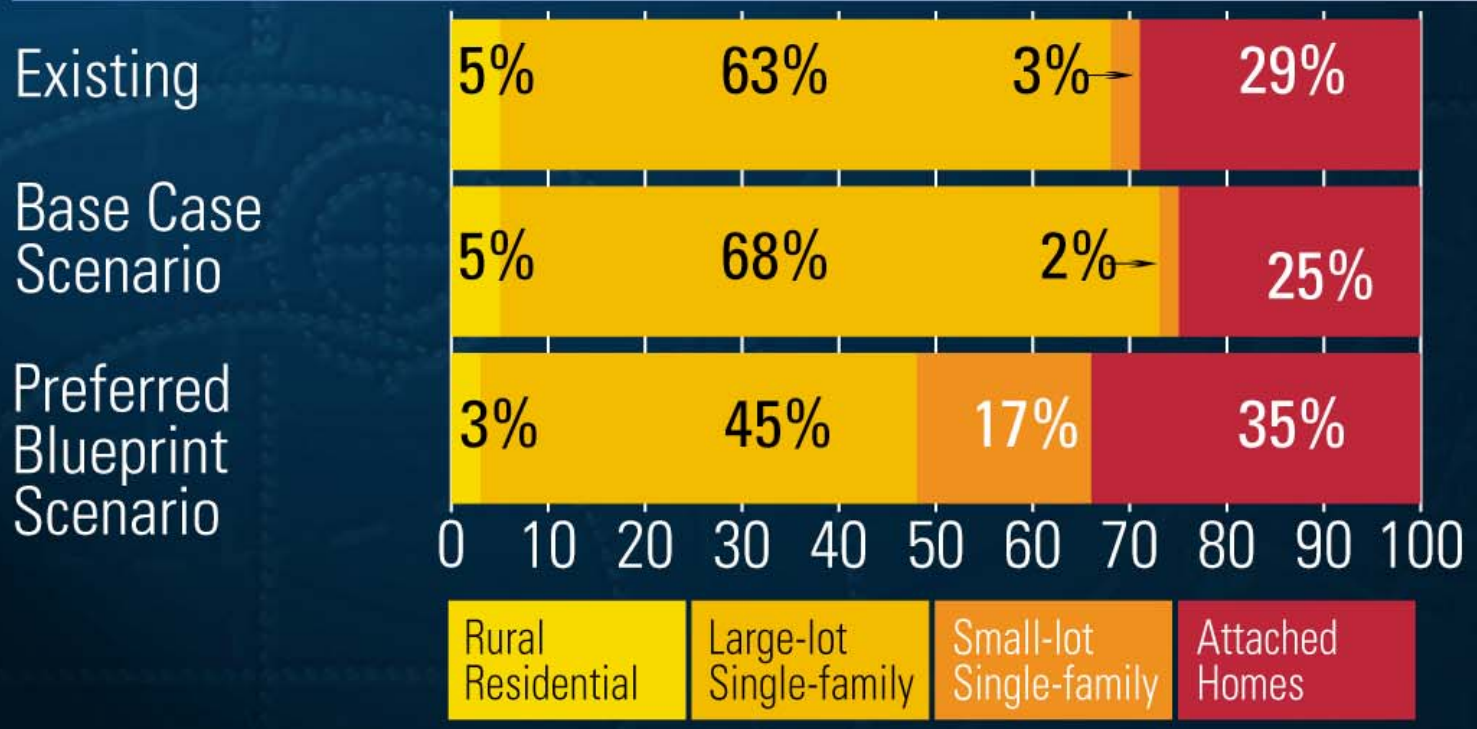

Compact Development

SACRAMENTO REGION Blueprint TRANSPORTATION / LAND USE STUDY

Conserve Natural Resources

SACRAMENTO REGION Blueprint TRANSPORTATION / LAND USE STUDY

Use Existing Assets

SACRAMENTO REGION Blueprint TRANSPORTATION / LAND USE STUDY

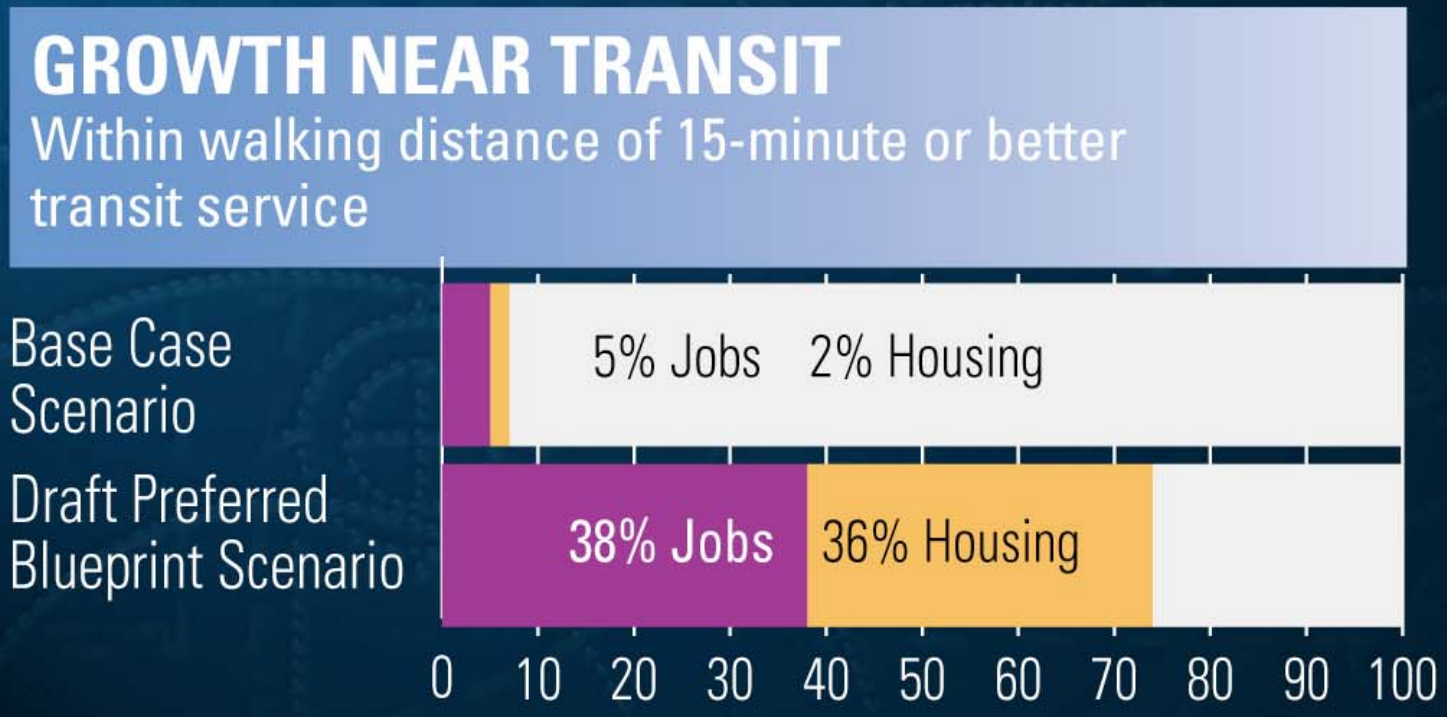

Use Existing Assets

SACRAMENTO REGION Blueprint TRANSPORTATION / LAND USE STUDY

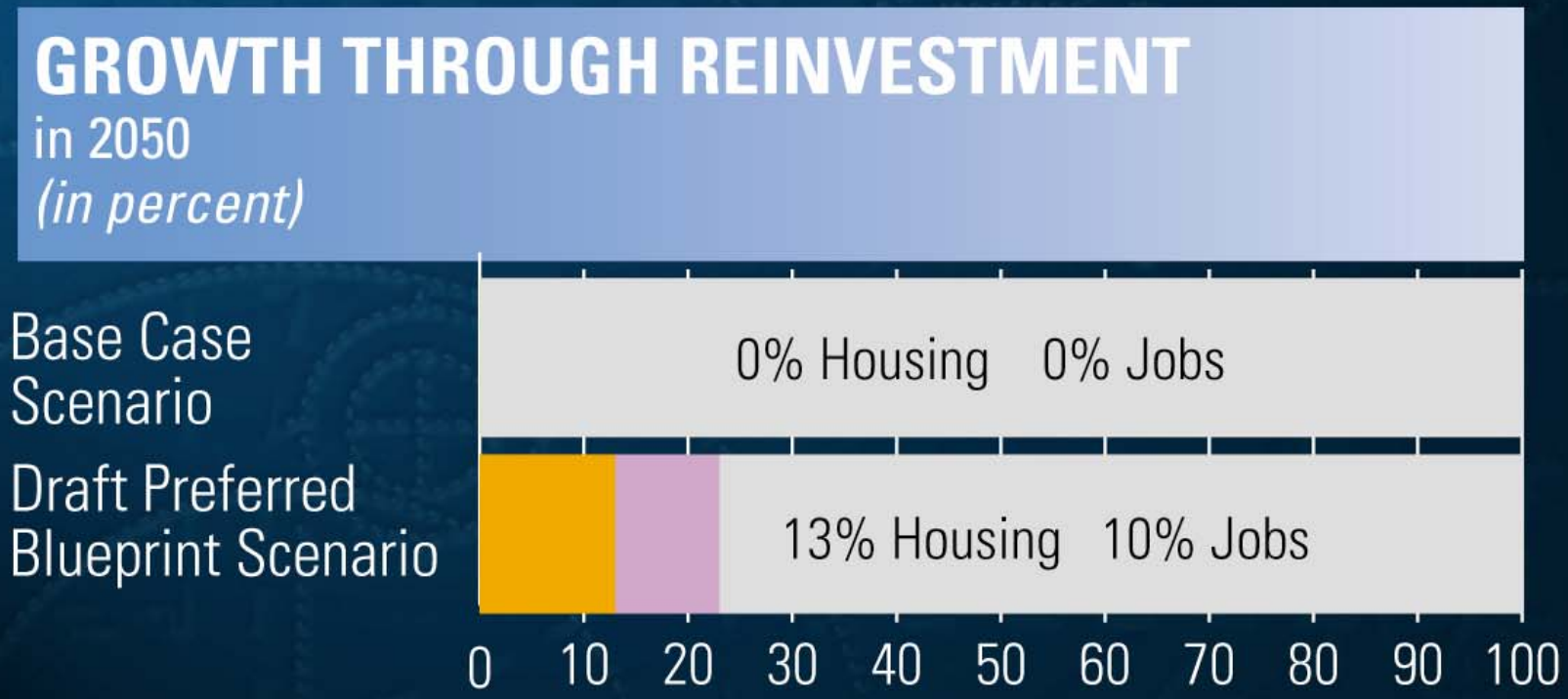

Mixed Land Uses

SACRAMENTO REGION Blueprint TRANSPORTATION / LAND USE STUDY

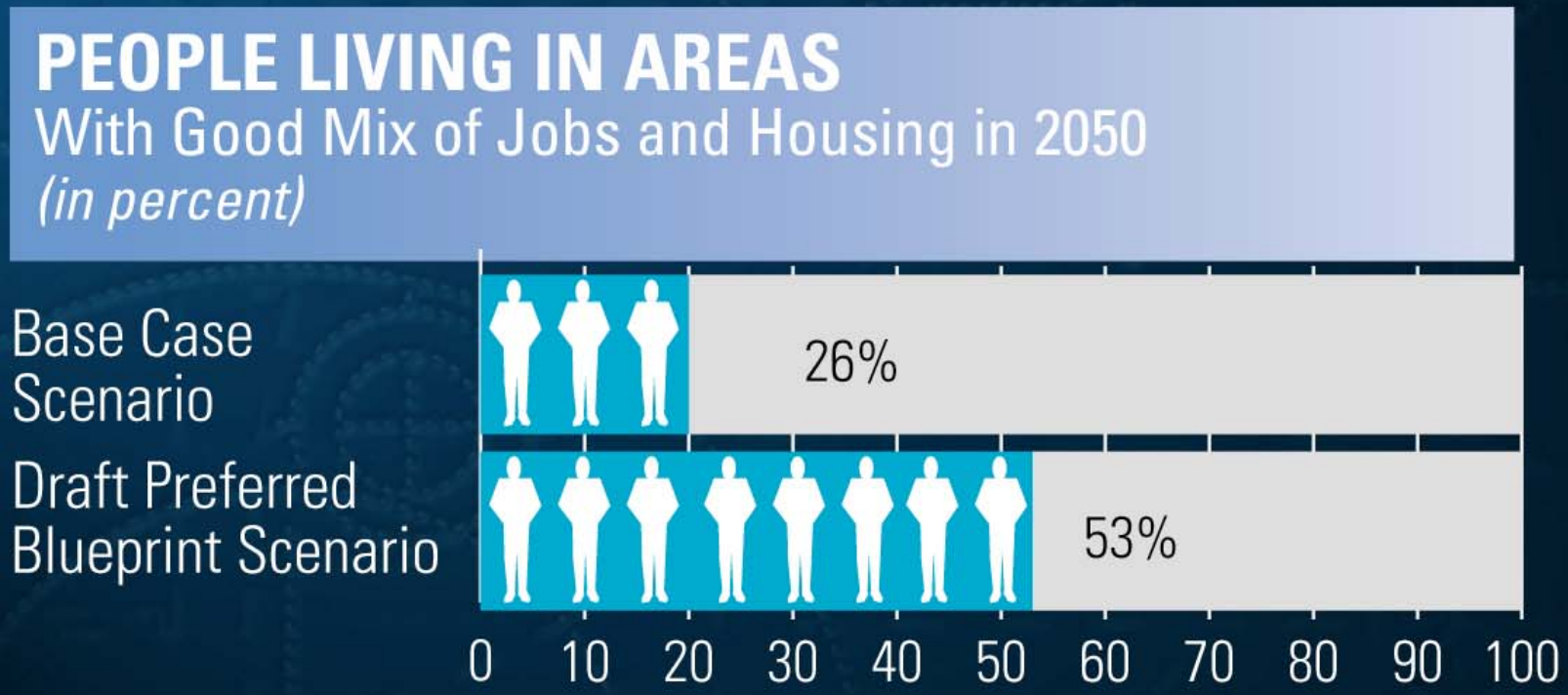

Quality Design

SACRAMENTO REGION Blueprint TRANSPORTATION / LAND USE STUDY



Transportation Choices

SACRAMENTO REGION Blueprint TRANSPORTATION / LAND USE STUDY

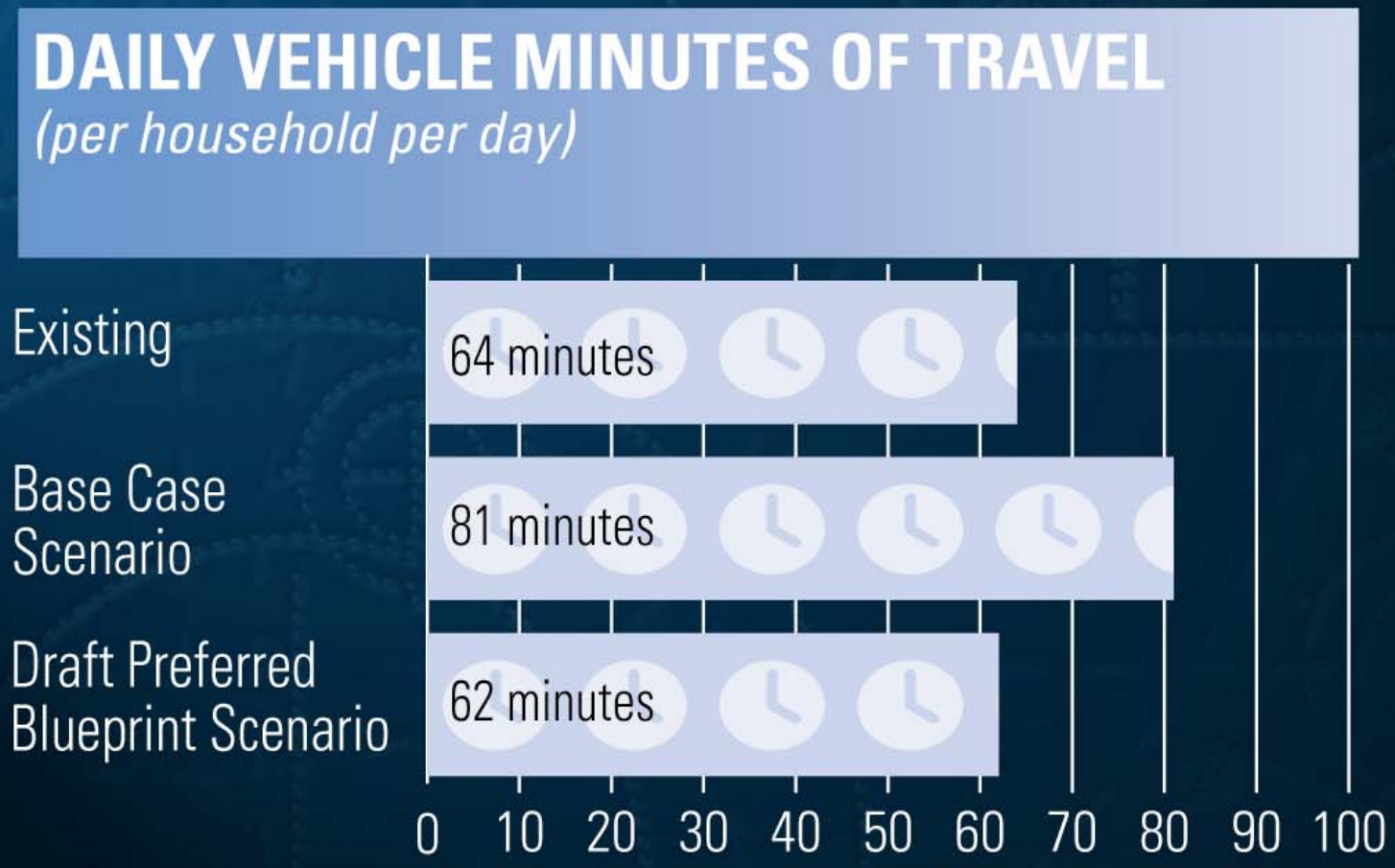

Transportation Choices

SACRAMENTO REGION Blueprint TRANSPORTATION / LAND USE STUDY

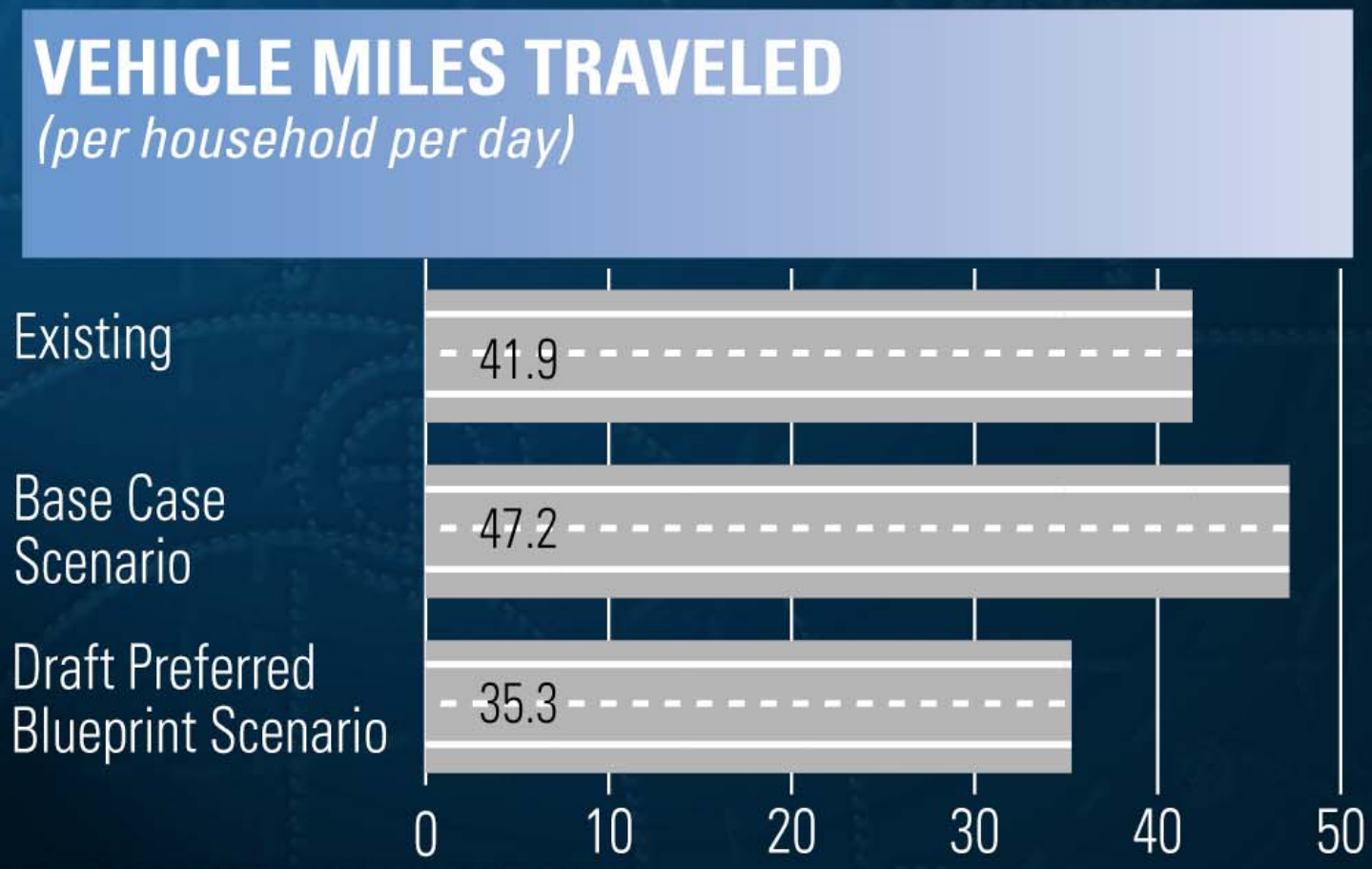

Transportation Choices

SACRAMENTO REGION Blueprint TRANSPORTATION / LAND USE STUDY

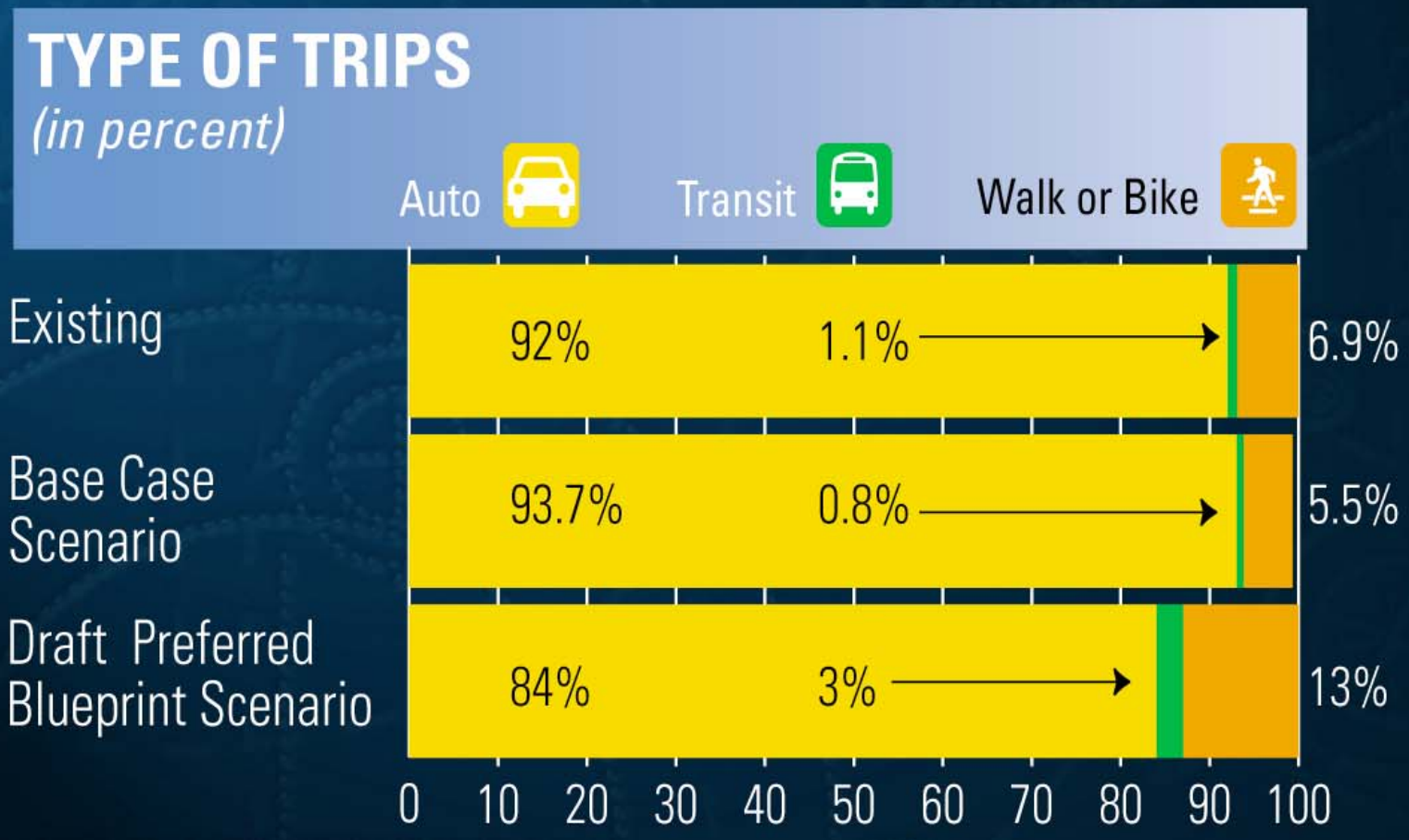

Transportation Choices

SACRAMENTO REGION Blueprint TRANSPORTATION / LAND USE STUDY

PER CAPITA IN CARBON DIOXIDE AND SMALL PARTICULATES EMISSIONS

(from vehicles 2050)

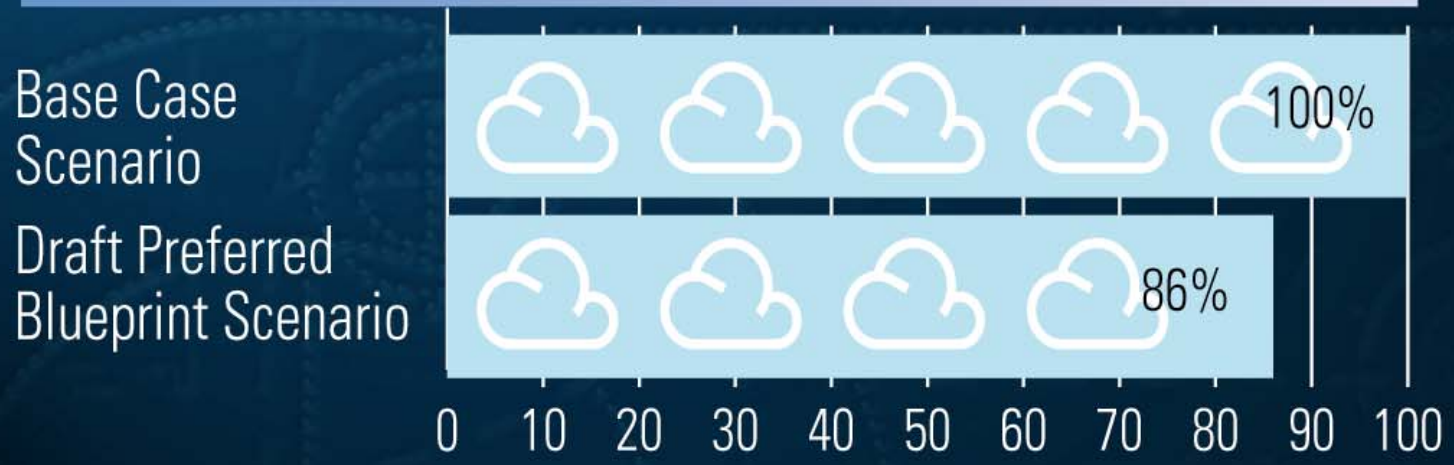

SACRAMENTO REGION

Blueprint

TRANSPORTATION // LAND USE STUDY

Sacramento Area Council of Governments • Valley Vision